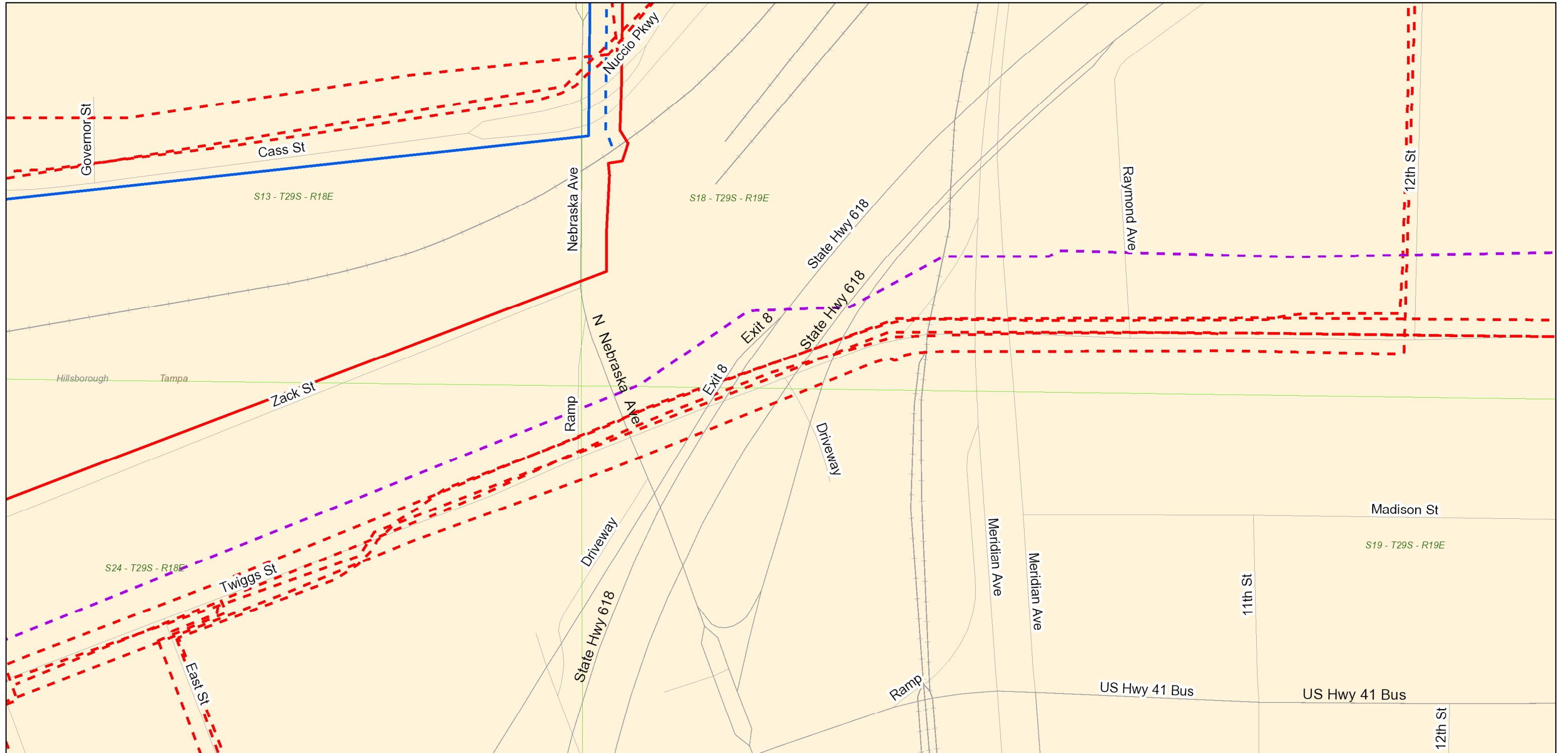


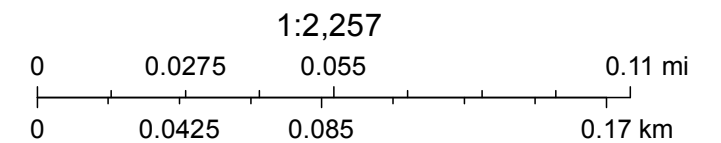
CenturyLink and Level 3 Network



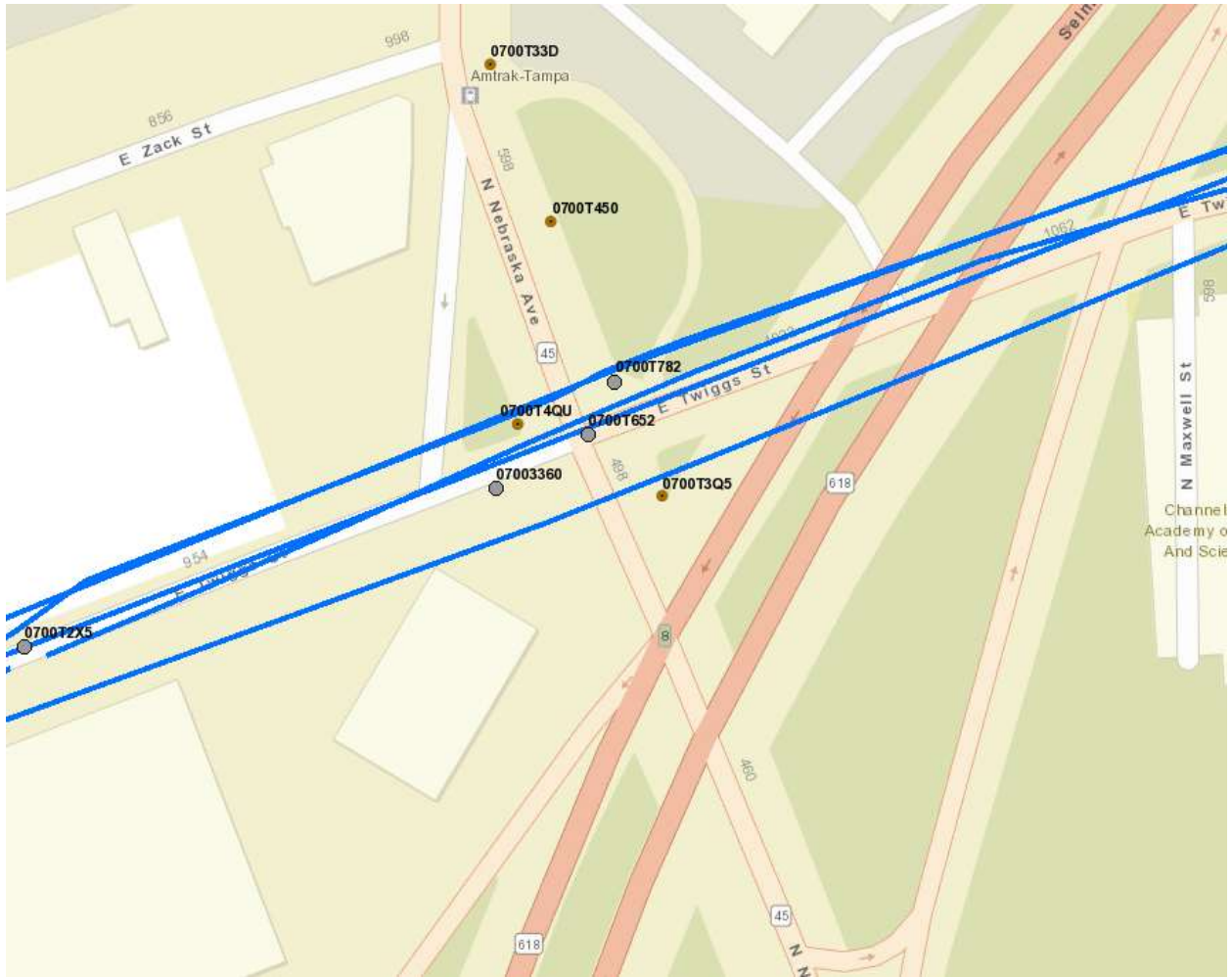
September 24, 2019

- | | | | | | |
|---------------------------|-------------------------------|---------------|--------------------|-------------------|---------------|
| CTL Facilities | Level 3 Facilities | — Highways | □ US Counties | — Highway Ramp | ■ City Limits |
| — Aerial | — Aerial | + Railroad | — Interstates | — NA Streets | ■ Counties |
| — Underground | — Underground | — Rivers | — Highways | + NA Railroads | |
| Non CTL Facilities | Non Level 3 Facilities | □ PLSS Data | Major Roads | ○ City Points | |
| — Aerial | — Aerial | ■ Major Water | — Highways | ■ Lakes and Ponds | |
| — Underground | — Underground | ■ Cities | — Secondary Roads | — Streams | |
| | — Streets | | | | |

Persons working in the area covered by this data must contact the statewide Call-Before-You-Dig System to ascertain the location of underground facilities prior to performing any excavation. CenturyLink and Level 3 Data is Highly Confidential and Proprietary
 CenturyLink and Level 3 Communications Data is Confidential



Centurylink Data is Highly Confidential and Proprietary.
 Sources: Esri, HERE, Garmin, USGS, Intermap, INCREMENT P, NRCan, Esri Japan, METI, Esri China (Hong Kong), Esri Korea, Esri (Thailand), NGCC, (c) OpenStreetMap contributors, and the GIS User Community



0700T33D
Amtrak-Tampa

0700T450

0700T782

0700T4QU

0700T652

07003360

0700T3Q5

0700T2X5

Channel
Academy of
Science